

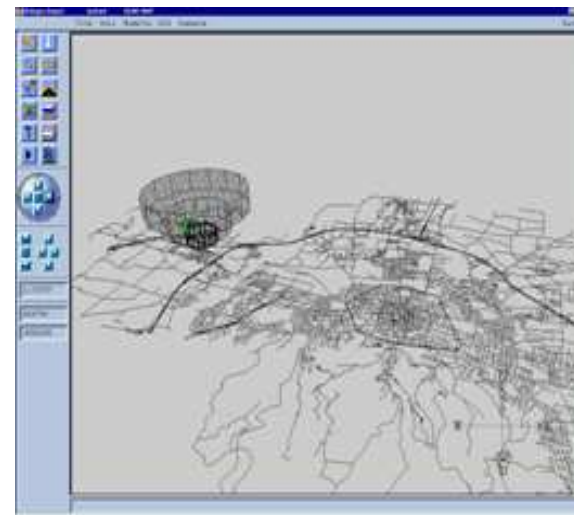
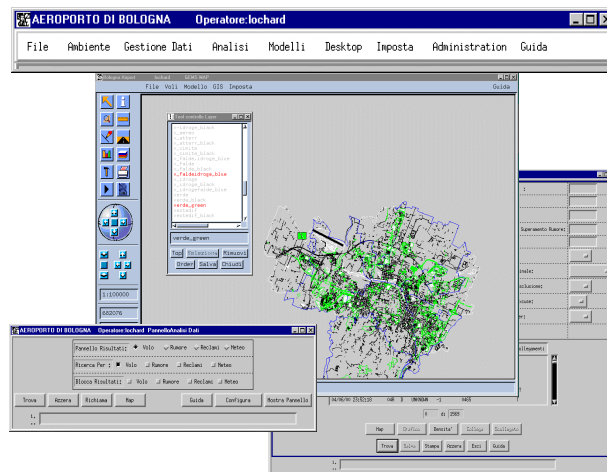
Argos Ingegneria S.p.A.



AGEMS

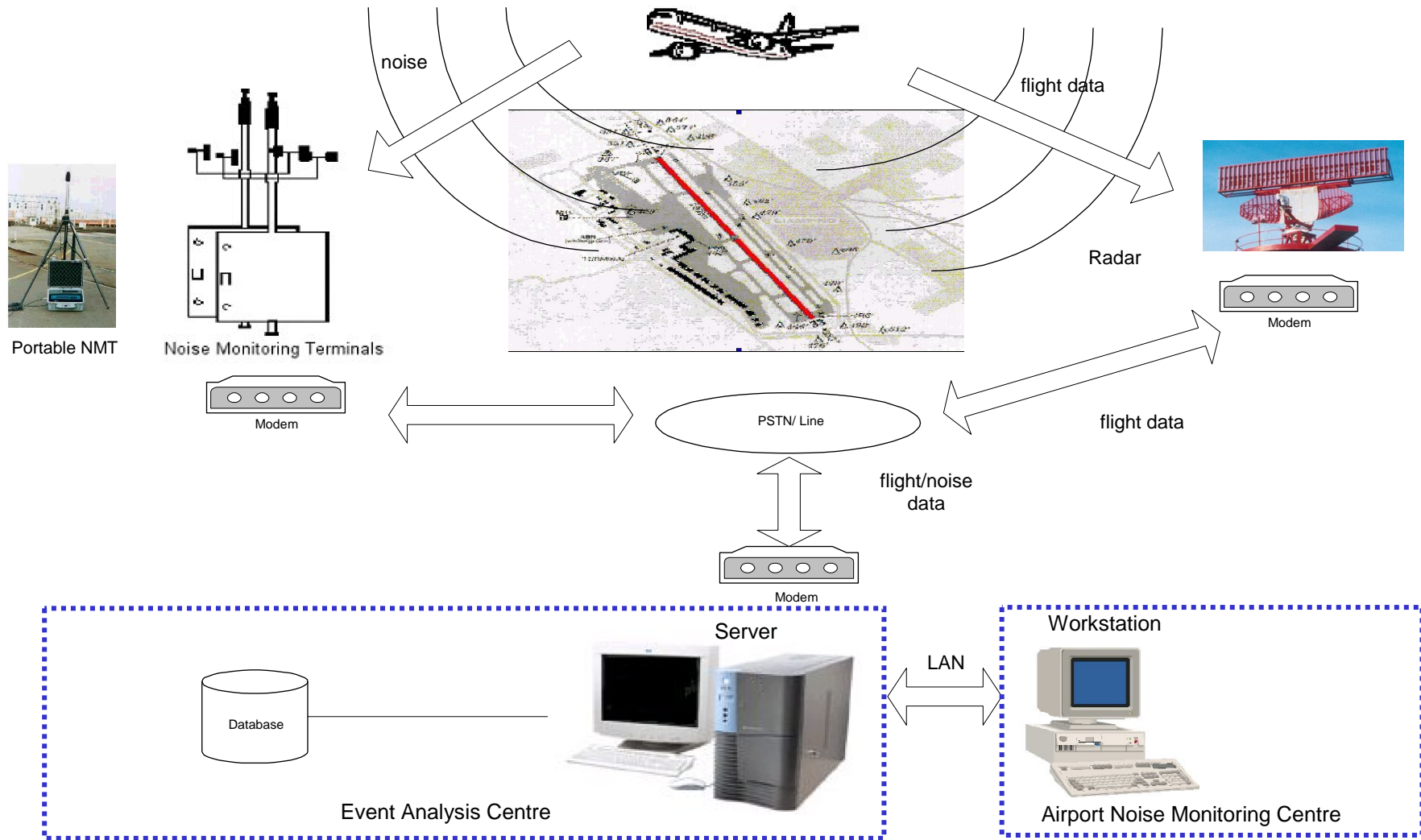
Aircrafts Noise Monitoring System Integrated with Radar Tracks

- Noise Level Measurement.
- Three-dimensional airport track reconstruction.
- Correlation between noise data and airplane position.
- GIS maps.
- Report generation.



Human Machine Interface

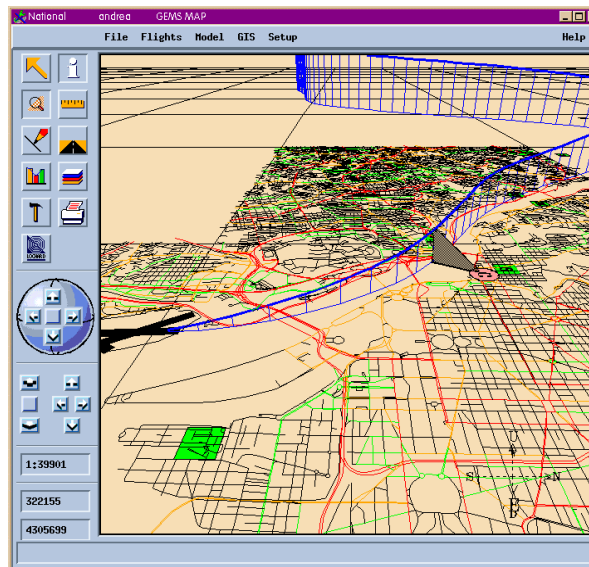
AGEMS Functional Diagram



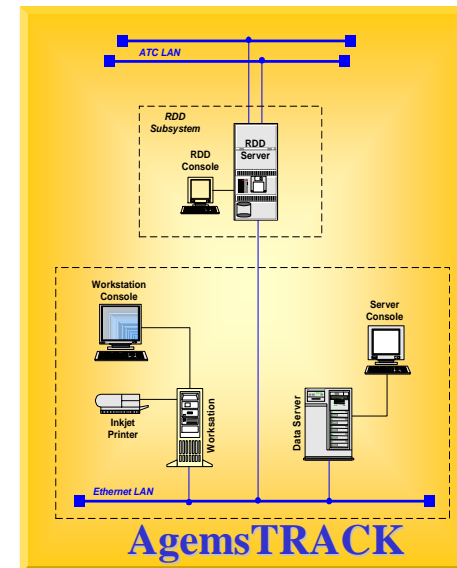
AGEMS

Three-Dimensional Presentation System

- Data acquisition from airport operative LAN and 3D format adaptation.
- Real-time presentation.
- Geo-referenced 3D layer presentation.
- 2D replay.
- Customer-defined areas and volumes.
- Data distribution on external users (SGA, AOC, etc).



Human Machine Interface



Block Diagram